










## Legend

- The Urban Spine 
- Rail Corridor 
- Future Rail Connection 
- Derrimut Road spine Area 
- Future Tram / Bus Route 
- Other potential Tram Route 
- Future Stadium Precinct  
Specialized activity centre 
- Future linkage between RRL  
and Metro Rail 
- Area Boundary 

The aim of the **Connecting Wyndham Plan** is to concentrate development, investment, employment and social opportunity into the Urban Spine Area, Derrimut Road Spine Area and specific activity centres. It's further aim is to better connect the people of Wyndham to the opportunities in these areas.

Scale



Overview Map



Created by Wyndham GIS  
gis@wyndham.vic.gov.au

Disclaimer: This graphic is suitable for information only. Wyndham City Council accepts no responsibility for accuracy or contents for displayed data.

© 2014

## CONNECTING WYNDHAM PLAN

